














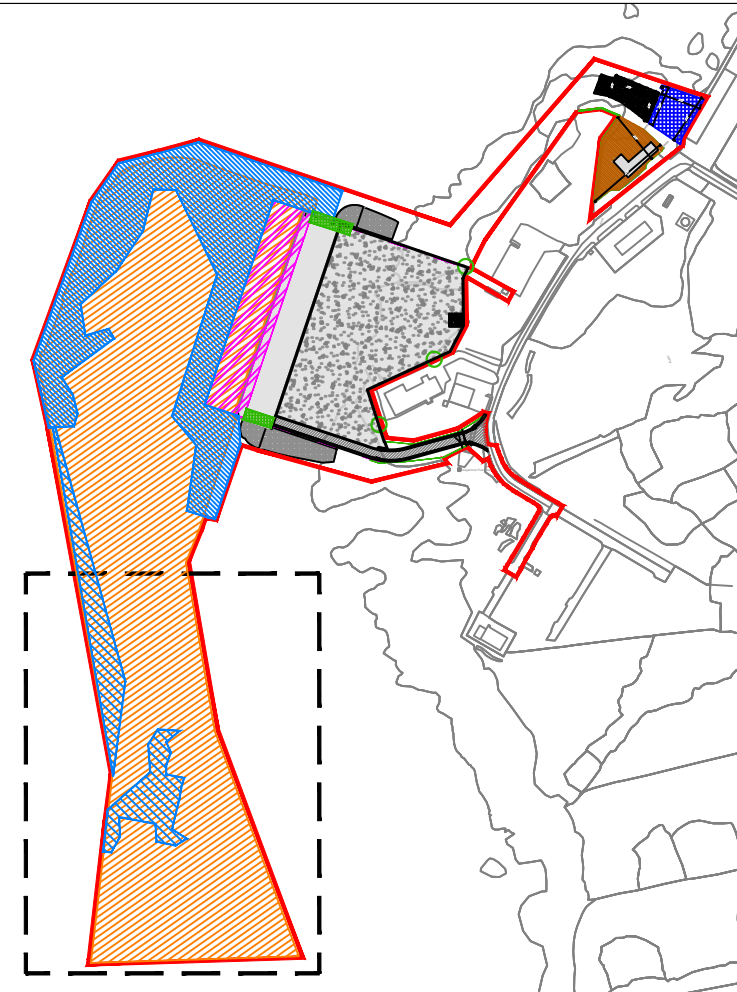
NOTES:

1. ALL DRAWINGS ARE TO BE READ IN CONJUNCTION WITH ALL RELEVANT SPECIFICATIONS, BILLS OF QUANTITIES, SERVICES AND ENGINEERING DRAWINGS.
2. ANY DISCREPANCIES BETWEEN THESE DOCUMENTS SHALL BE BROUGHT TO THE ATTENTION OF THE ENGINEER.
3. ALL DIMENSIONS ARE IN METERS UNLESS OTHERWISE STATED.
4. USE DIMENSIONS ON DRAWINGS (DO NOT SCALE FROM DRAWINGS).
5. GRID AND COORDINATES ARE IN METRES RELATIVE TO I.T.M.
6. ALL LEVELS ARE IN METRES RELATIVE TO CHART DATUM (CD).
 $C.D (MAL.N) = +2.903MCD$
 $(POOL.BEG) = +0.2MCD$
7. MEAN HIGH WATER (MHW) = +4.4MCD
 MEAN LOW WATER (MLW) = +1.3MCD

LEGEND:

- | | |
|---|---|
|  | DEVELOPMENT BOUNDARY (EGGED IN RED) |
|  | SITE NOTICE LOCATION |
|  | BERTHING POCKET, APPROACH CHANNEL AND TURNING CIRCLE |
|  | ROCK ARMOUR |
|  | AREA TO BE DREDGED -4.7MCD |
|  | AREA TO BE DREDGED -7M CD |
|  | AREA TO BE DREDGED -10M CD |
|  | ROADWAY |
|  | FOOTPATH |
|  | PIER |
|  | RECLAIMED AREA |
|  | 2.4M PALISADE FENCE |
|  | ARMCO VEHICLE-BARRIERS |

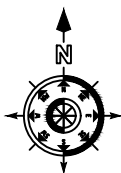
KEY PLAN



103m

104m

196m



SHEET NO:
1:2,500 | 3400-C, 3399-B AND 3400-A
1:5,000 | 3399

| | | | | |
|-----|----------|---------------------|----|-----|
| | | | | |
| | | | | |
| | | | | |
| | | | | |
| | | | | |
| | | | | |
| | | | | |
| | | | | |
| | | | | |
| | | | | |
| | | | | |
| | | | | |
| | | | | |
| | | | | |
| | | | | |
| 0 | 21.11.25 | ISSUED FOR PLANNING | JK | CF |
| REV | DATE | DESCRIPTION | BY | APP |

MWP
ENGINEERING AND ENVIRONMENTAL CONSULTANTS
CORK | TRALEE | LONDON | LIMERICK
mwp.ie

PROJECT

ROS AN MHÍL DEEP WATER QUAY

CLIENT

DEPARTMENT OF AGRICULTURE,
FOOD & THE MARINE

TITLE:

SITE LAYOUT - SHEET 3

| | | | |
|---|--|---------------------|---------------------|
| DRAWN: JK | | CHECKED: CF | APPROVED: CF |
| PROJECT NUMBER: 24984 | | DATE: NOVEMBER 2025 | SCALE @ A1: 1 : 500 |
| ACCEPTANCE CODE: S | PURPOSE OF ISSUE: ISSUED FOR PLANNING PERMISSION | | PURPOSE CODE: P3 |
| DRAWING NUMBER: 24984-XX-XXX-DR-MWP-CE-5114 | | | REV: 0 |

THIS DRAWING AND THE INFORMATION CONTAINED IN THIS DRAWING IS PRIVATE AND CONFIDENTIAL AND IS INTENDED SOLELY FOR THE USE OF THE INDIVIDUAL OR ENTITY TO WHICHHIT IS ADDRESSED (THE "RECIPIENT"). THE DRAWING IS PROVIDED STRICTLY ON THE BASIS OF THE TERMS AND CONDITIONS OF THE AGREEMENT BETWEEN HAMP AND THE RECIPIENT. IF YOU ARE NOT THE RECIPIENT, YOU MUST NOT CLOSE, DISTRIBUTE, COPY, PRINT OR FILE ON THIS DRAWING. MAY HAVE PREPARED THIS DRAWING FOR THE RECIPIENT USING ALL THE REASONABLE SKILL AND CARE TO BE EXPECTED UNDER THE CIRCUMSTANCES. ANY UNAUTHORIZED DISCLOSURE OR REPRODUCTION OF THIS DRAWING WILL BE AT YOUR OWN RISK AND WITHOUT LIABILITY TO HAMP. ANY PARTY FOR ANY PURPOSE OTHER THAN THAT FOR WHICH THE DRAWING WAS PREPARED AND PROVIDED TO THE RECIPIENT.